



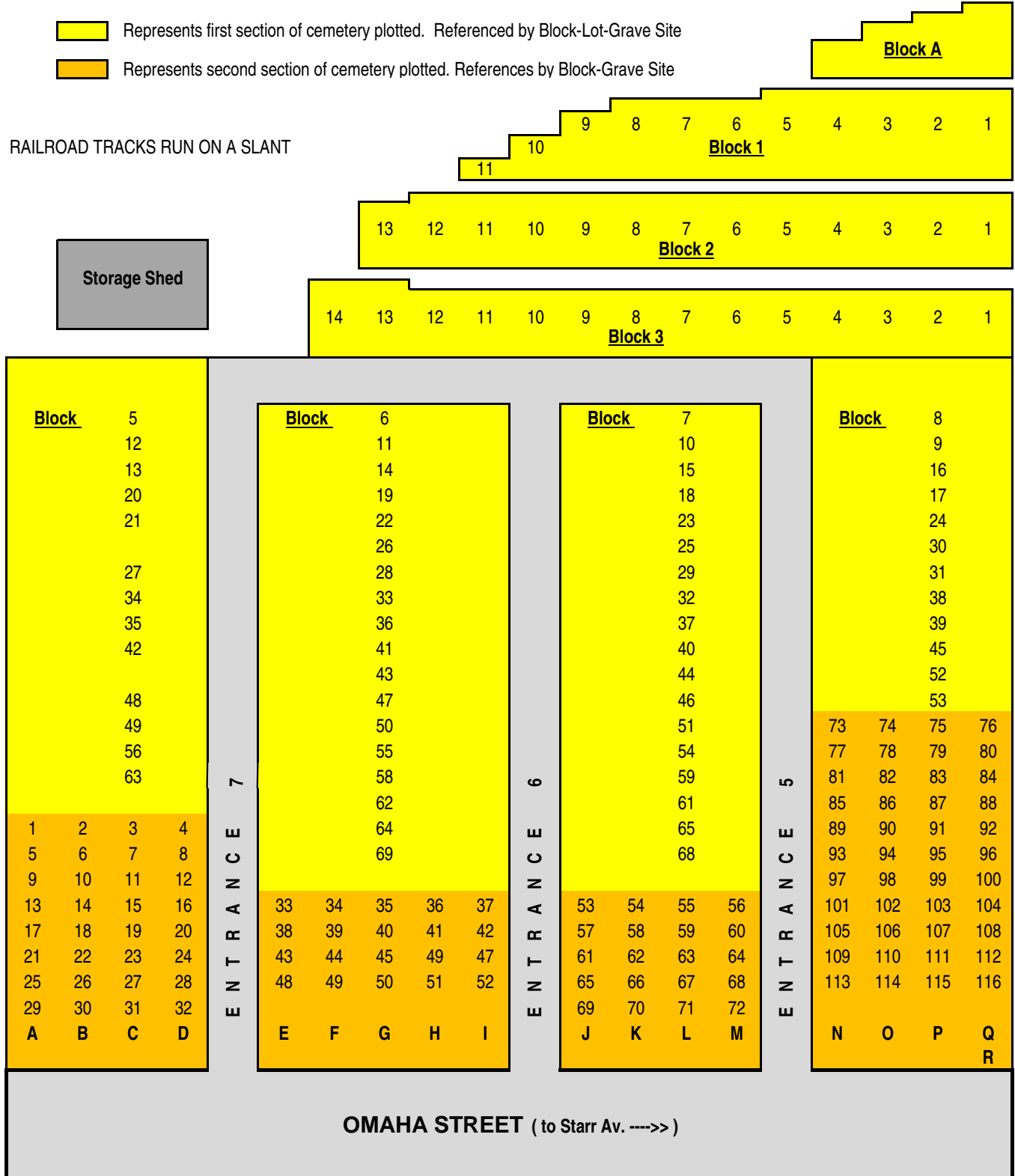
(North)

LAYOUT OF CEMETERY

-  Represents first section of cemetery plotted. Referenced by Block-Lot-Grave Site
-  Represents second section of cemetery plotted. References by Block-Grave Site

RAILROAD TRACKS RUN ON A SLANT

Storage Shed



OMAHA STREET (to Starr Av. ---->>)